ENGLISH

Elat & Sinai

ישראל

ISRAEL

where to go and what to do

CONTENTS

	Page
At Your Service	2
Introduction	3
Beaches and Coral World	5
Other Places of Interest	5
Round and About Elat	6
Map of Elat	10
Map of Southern Negev and Sinai	12
Conducted Tours	14
Tourist Services	14
Sport	15
International Clubs	15
Evening Entertainment	15
Restaurants	16
Synagogues	16
Shopping	16
Banks	16
Post Office	17
Emergencies	17
Inter-Urban Transport	17
City Taxi Service	18
City Bus Service	18
Shipping Agency	18
Tourist and Travel Agencies	18
Self-Drive Car Hire Services	18
Accommodation	18

AT YOUR SERVICE

Israel Government Tourist Information Office, Merkaz Mishari (Commercial Center) Rechter, Sederot Hatemarim, Tel. 2268 or 6737

Open: 8 a.m. to 6 p.m., Sunday through Thursday.
8 a.m. to 1 p.m., Friday and eve of holidays.

059

When phoning Elat from out of town, first dial "059" and then the local number.

Elat & Sinai

Elat on the shores of the Red Sea is 326 km (204 miles) south of Jerusalem, 356 km (222 miles) from Tel Aviv and 243 km (152 miles) south of Be'er Sheva. The town is situated at the northern tip of the Elat Gulf flanked on the west by the Sinai peninsula. To the east rise the mountains of Midian and the shores of Arabia. Elat, Israel's gateway to the Indian Ocean is a port as well as a town that attracts visitors from all over the world.

The journey to Elat, either by plane or car, through the Negev's moonlike craters and the Arava — a savannah like wilderness — is an unforgettable experience. As one draws near to Elat itself, the colours of the various exposed strata of mineral ores in the rocks, the fantastic configuration of the mountains and the brilliant blue of the Gulf waters provides one of the world's most colourful and impressive landscapes, a unique combination of arid desert land and the sea.

Elat's sparkling bay is ringed around by mountains bathed at sunset in constantly changing shades of reds and purples. Under its deep blue waters another world of fantastic beauty exists. Many-hued tropical fish glide among fern forests and intricate coral formations may be seen by taking a dip into the water, viewed from the comfort of glass-bottomed boats as they float over the coral reefs, or from the window of the new underwater observatory.

Elat's bright sunshine and blue skies make it a year-round resort for sun lovers while its translucent sea makes it a heaven for boating, diving, water-skiing, fishing and swimming. In winter, the temperature never drops below 10°C (50°F), rainy days are few, about 6-8 days during the year. In summer the dry desert heat makes the high temperatures rather pleasant. It is advisable to drink at least 4 liters (16 cups) of liquids a day. The kiosks and cafes along the beaches offer a variety of refreshing fruit juices, soft and hard drinks. The extraordinarily luminous quality of desert skies at night make beach parties an experience not to be missed. Piano bars and discotheques provide evening entertainment; the casual mixture of frontier-town, port and sophisticated resort, embody the unforgettable magic of Elat.

In 1949, when the first Israeli settlers arrived, they found only one shack occasionally used by border patrols in the desolate wilderness. Elat's pioneers knew, however, that

they were renewing Hebrew settlement of 3000 years ago, called Ezion-geber in the Bible. When Moses led the Children of Israel out of Egypt into the Promised Land he passed through Elat. "And when we passed by from our brethren the children of Esau which dwelt in Seir, through the way of the plain from Elath, and from Ezion-geber, we turned and passed by the way of the wilderness of Moab". (Deut. 2, 8).

It was King Solomon who developed Elat into a city of importance. "And King Solomon made a navy of ships in Ezion-geber, which is beside Elath, on the shore of the Red Sea . . . And they came to Ophir, and fetched there gold, 420 talents and brought it to King Solomon". (1 Kings IX, 26, 28), also working the nearby copper mines. The fame of Solomon's wisdom and wealth reached faraway lands. It was probably through Elat that the Queen of Sheba came to pay her respects to the king of Israel. With the decline of David's and Solomon's kingdom, many of the kings of Judea lost control over much of the Negev and Elat. However, King Jehosaphat renewed the port activities of Ezion-gever, (II Chron. 20, 36) and King Uzziah rebuilt Elath (II Chron. 26, 2).

During the 2nd Temple period trade routes were taken over by the Nabateans, followed by the Byzantines who were conquered in the 7th century by the Arabians. The Crusaders in the 12th century reached Elat and attempted to rediscover legendary Ophir and restore trade with the southern seas.

In 1949, Elat was "at the end of the world", with no paved road. One could "go-down" to Elat only by camel, jeep or plane. Its first settlers were army personnel and members of Kibbutz Elot. Using the Elat biblical name the kibbutz later moved to its present location, 3 km north of the town. Today Elat has about 20,000 inhabitants but has still retained the spirit of informality and friendliness of a pioneering frontier town, an atmosphere which prevails even in the new luxury hotels and the amenities of a modern resort. Being a port town and part of the Land Bridge between the Mediterranean and the Red Sea, it has an air of adventure. Most of its inhabitants came to Elat not only for the challenge but for its climatic conditions and fabulous sea.

BEACHES AND CORAL WORLD

The Northern Beach has good facilities and a year round lifeguard. The Coral Beach, south of the port, is an Underwater Nature Reserve protected by Law. Here one can watch, but not touch, the wonders of submarine life. Facilities include rental of snorkeling and diving equipment

The Underwater Observatory and Aquarium is located on Coral Beach, 7 km south of Elat, in the Nature Reserve. The Underwater Observatory is 100 metres out to sea and has 20 picture windows 6 metres below the sea surface. The Aquarium, one of the finest in the world, contains hundreds of rare underwater specimens of the Red Sea displayed in natural habitat groupings. Coral World is open every day (except Yom Kippur) from 8:15 a. m. to dusk. Entrance fee includes visit to the Observatory and Aquarium.

OTHER PLACES OF INTEREST

The Modern Art Museum: The Museum, dedicated to the memory of European artists who suffered under the Nazi regime, displays changing exhibitions of modern works. Located opposite the Municipality. Open Sunday, Tuesday and Thursday 5 p.m. to 7 p. m., Monday and Wednesday 10 a. m. to 12 noon.

Public Library: Opposite the Municipality. Open Sunday through Thursday 5 p.m. to 9 p.m., Friday 1 p.m. to 4 p.m. Hebrew, English and French books, weeklies and publications.

ROUND AND ABOUT ELAT AND SINAI

Elot. A kibbutz 3 km (2 miles) north of Elat. Agriculture is its main source of income.

Solomon's Pillars: The erosion of centuries has formed these impressive, 150 feet high natural sandstone formations which glow red in the sunlight. Nearby, at a walking distance are the ruins of an ancient Egyptian Temple. An asphalt road leads to the pillars, west of the Arava highway, north of Timna, 25 km (15 miles) north of Elat.

Timna Valley: 32 km (20 miles) north of Elat, is accessible by the same road as Solomon's Pillars. The area near the Arava highway belongs to the Timna Copper Mines, now defunct. Northwest of the modern mines are remains of ancient copper mines and smelting ovens from the 14th century B. C. E. A natural wonder in the valley is a rock 3 metres (9 feet) high, shaped by erosion into a giant mushroom.

Yotvata: A kibbutz established in 1951, 41 km (25 miles) north of Elat. At the foot of the hill are wells of sweet water that provide Elat with some of its water. The kibbutz grows out-of-season flowers, fruits (excellent dates) and vegetables for the local market and export and also has a large dairy, which supplies Elat with milk and dairy products. One of the highlights of a desert trip is the ice-cold milkshake which awaits the traveller at Yotvata.

South of Yotvata, east of the Arava highway, is **Hay-Bar,** a large fenced-in area with scattered acacia trees. Hay-Bar which means wild life is a sanctuary for animals known to have lived in the Negev in biblical times and became extinct in later years. The reservation was founded in the 1960 s bringing back some species of wild life. From the highway one can see herds of antelopes, wild asses and flocks of ostriches.

THE GATEWAY TO SINAI

Elat offers access to the fantastic beaches and coral reefs of the Red Sea and is a starting point for excursions into the majestic wilderness of Sinai. Following are some interesting places west and south of Elat.

To the west:

En Netafim: 15 km (10 miles) west-north of Elat off the road to the Moon Valley, drops of water falling through narrow outlets in the high limestone walls of a deep ravine. It is reached by a road leading through majestic desert and mountain scenery and is accessible part of the way only to vehicles with front-wheel drive or guided tours.

Moon Valley: 20 km (12 miles) northwest of Elat. 800 metres (2400 feet) above sea level, a huge bare and flat plain providing perfect conditions for mirages. The lack of vegetation on its smooth saline surface and the surrounding tooth-like granite hills give the plain a lunar-like landscape and its name.

Canyon of Inscriptions: 22 km (14 miles) west of Elat off the Moon Valley road. A resting place on an ancient caravan route where the graffiti of travellers from the first century C. E. can be seen. The craggy sandstone and granite canyon walls are carved with Nabatean, Greek and Hebrew messages. Access with front-wheel drive cars only or with guided tours.

Red Canyon: 25 km (15 miles) northwest of Elat, off the Moon Valley road. Famous for the vivid red of its sandstone cliffs and its impressive beauty, it lies in the craggy hills to the northwest of Elat. Access with front-wheel drive cars only or with guided tours.

To the South (on the highway to Ofira):

Taba: An oasis, 8 km (5 miles) south of Elat, where rare, multi-stemmed palms can be found. Here lies Nelson's Village, where a holiday atmosphere always prevails. The place provides swimming facilities, deckchairs for hire, awnings, meals and refreshments (no lifeguards). Open daily from 9 a. m. to 5 p. m. Entrance fee, including the first soft drink.

Coral Island: (Island of the Pharaohs) is 15 km (9 miles) south of Elat and about 300 m (100 feet) off-shore. It was a port in the days of ancient Egypt. The intact remains belong to a 12th century Crusaders' fortress later occupied by Mamelukes. The ruins cover most of the small island. Its tiny port is at present blocked by sand providing a hatching pond for starfish. Facilities on the beach facing the island include: swimming (no lifeguard), awnings, refreshments, snorkeling equipment for hire and a ferryboat to and from the island for a fee.

The "Fjord": 17 km (11 miles) south of Elat, is a horseshoe shaped bay resembling a fjord in Norway. Facilities include: swimming (no lifeguard) and refreshments.

Bir Zwir: 45 km (28 miles) south of Elat, is a shallow salt water well. Palm and date trees grow on the salty stretch near the beach. Picnic site and swimming (no lifeguard).

Shaham Observation Point (Ras Burka): 50 km (31 miles) south of Elat. A granite promontory affording a breathtaking view of the Gulf of Elat and the mountains of Saudi Arabia. It is covered with white sand dunes which look like veils, hence the Arabic name which means "Head of Veils". There is parking space near the observatory and steps leading to the top.

Nevi'ot (Nuweiba): 74 km (46 miles) south of Elat. A large oasis off the main road, at the mouth of Wadi Watir which separates 2 Bedouin tribes. Moshav Nevi'ot is a cooperative settlement that runs an air-conditioned holiday village and operates a public beach with lifeguard, awnings, showers and public conveniences. There is a diving centre and diving equipment for hire. There are also a buffet/restaurant and a gas station on the spot. 5 km south of the moshav is a fisherman's village with a seafood restaurant.

Ein Furtaga: 90 km (56 miles) south of Elat, 16 km (10 miles) west of the road to Ofira. Up course from Wadi Watir is the largest spring in southern Sinai. The road leads through a fascinating granite canyon, likely to be flooded every winter. Up the canyon, flanked by concentrations of date palms and Bedouin orchards, water flows for several kilometres. Accessible only with permit of the military authorities or the region's Development Authority, and with 4-wheel drive cars, or with guided tours.

Di Zahav (Dahab): 146 km (91 miles) south of Elat. A cooperative settlement located 6 km (4 miles) off the main road to Ofira. One of Sinai's most beautiful oases supporting Bedouin encampment (Dahab) and Israeli moshav (Di Zahav). Di Zahav operates an air-conditioned holiday village, and beach facilities, including showers, public conveniences, awnings, restaurant/buffet and lifeguard. Accommodation also includes bungalow camping site. It is a diving centre and there is diving equipment for hire.

Nabk: 190 km (119 miles) south of Elat. Here are some impressive concentrations of mangroves, a tropical plant growing off-shore. Nabk is the northern-most point on earth where they can be seen. The road is only negotiable by front-wheel drive vehicles.

Ras Nasrani: 200 km (125 miles) south of Elat overlooking the Islands of Tiran and Snapir and the straits which link the Gulf of Elat and the Red Sea. The abandoned Egyptian guns which blocked the straits in 1967 can be seen.

Na'ama (Mars-el-Ait): 245 km (153 miles) south of Elat, is a tourist resort on a beautiful bay, a short way north of Ofira. There is a public beach with a lifeguard, showers, sun-canopies and a camping site. Accommodation includes an air-conditioned holiday village and a Field School (dormitory style). Diving equipment for hire.

Ofira (Sharm-esh-Sheikh): 250 km (156 miles) south of Elat. It is a most beautiful southern Sinai area, perfect for sun and nature lovers and sports enthusiasts. Ofira is a development town of the Solomon's Region Development Authority, which is in charge of the Sinai area. The town has a clinic, bank, post office, supermarket, gas station, garage, restaurants and a youth hostel.

Ras Muhammad: 45 km (28 miles) south of Ofira is the southernmost point of the Sinai Peninsula, and a paradise for divers. The sea here is very rich in underwater life and the shore is lined with mangroves. The road here, marked by signposts, leads along the western coast of Sinai.

Et-Tur: 85 km (53 miles) from Ofira, is a deserted town on the coast of the Gulf of Suez. In the past it was used as a quarantine station on the sea route of Moslem pilgrims to Mecca.

Mt. Sinai and St. Catherine's Monastery: are in the very heart of the Sinai Peninsula, reached through the oasis of either Wadi Firan or Wadi Naseb and only by front-wheel drive vehicles. Mt. Sinai, or Mt. of Moses (Jabel Musa) is traditionally the site where Moses received the Tablets of the Law. On top of it there is a small chapel. The mountain rises 2285 meters (7617 feet) above sea level and takes about three hours to climb. At the foot of the mountain is the Greek Orthodox Monastery of St. Catherine, dedicated to an Egyptian Christian martyr of the 4th century C. E., built over the traditional site of the Burning Bush. The complex as seen today was built in the 6th century by Emperor Justinian. The Monastery is famous for its worlds' oldest library which contains invaluable collections of books and icons. It also has a Skull Room where the bones of all the monks who ever lived there are kept. The Monastery is open for visitors from 9 a. m. to 12 noon, every day except Friday, Sunday and Greek Orthodox Holy Days. Nearby, there are 2 camping sites, a field school, a restaurant, gas station (83 octane only) and an airport. Accommodation in the Monastery by prior arrangement.

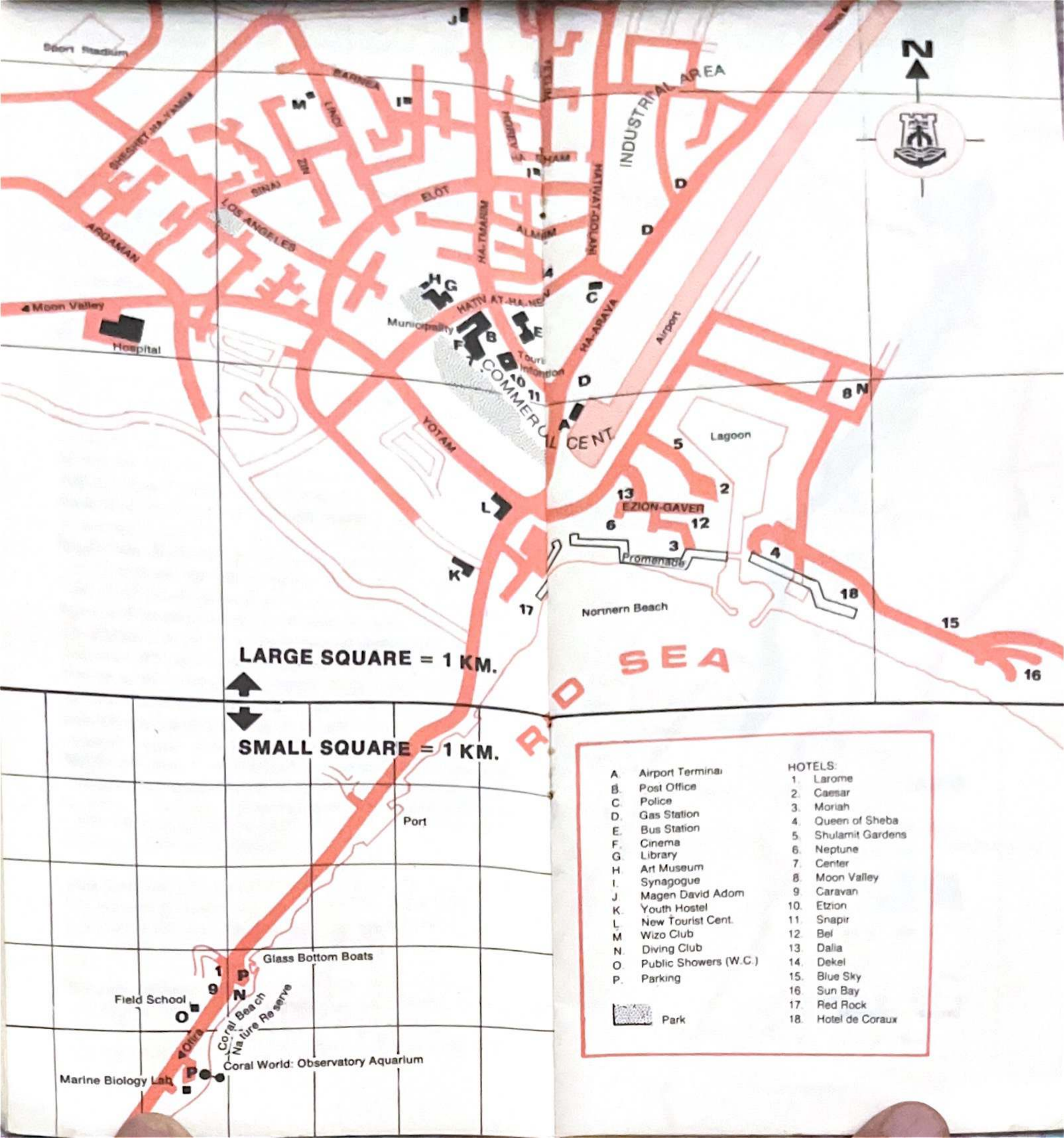
N
INDUSTRIAL AREA
Sport Stadium
SHEGHET HA-YAMIM
BARNEA
LINDI
ZIN
SINAI
ELOT
LOS ANGELES
ARGAMAN
HA-TMARIM
HATIVAT OLAM
ALMIM
HATIV AT HA-NEFT
HA-ARAVA
Airport
Moon Valley
Hospital
Municipality
Tourist Information
COMMERCIAL CENT.
YOTAM
Lagoon
EZION-GAVER
Promenade
Northern Beach
RED SEA
LARGE SQUARE = 1 KM.
SMALL SQUARE = 1 KM.
Port
Glass Bottom Boats
Field School
Coral Beach Nature Reserve
Coral World: Observatory Aquarium
Marine Biology Lab
A Airport Terminal
B Post Office
C Police
D Gas Station
E Bus Station
F Cinema
G Library
H Art Museum
I Synagogue
J Magen David Adom
K Youth Hostel
L New Tourist Cent.
M Wizo Club
N Diving Club
O Public Showers (W.C.)
P Parking
Park
HOTELS:
1 Larome
2 Caesar
3 Moriah
4 Queen of Sheba
5 Shulamit Gardens
6 Neptune
7 Center
8 Moon Valley
9 Caravan
10 Etzion
11 Snapir
12 Bel
13 Dalia
14 Dekel
15 Blue Sky
16 Sun Bay
17 Red Rock
18 Hotel de Coraux

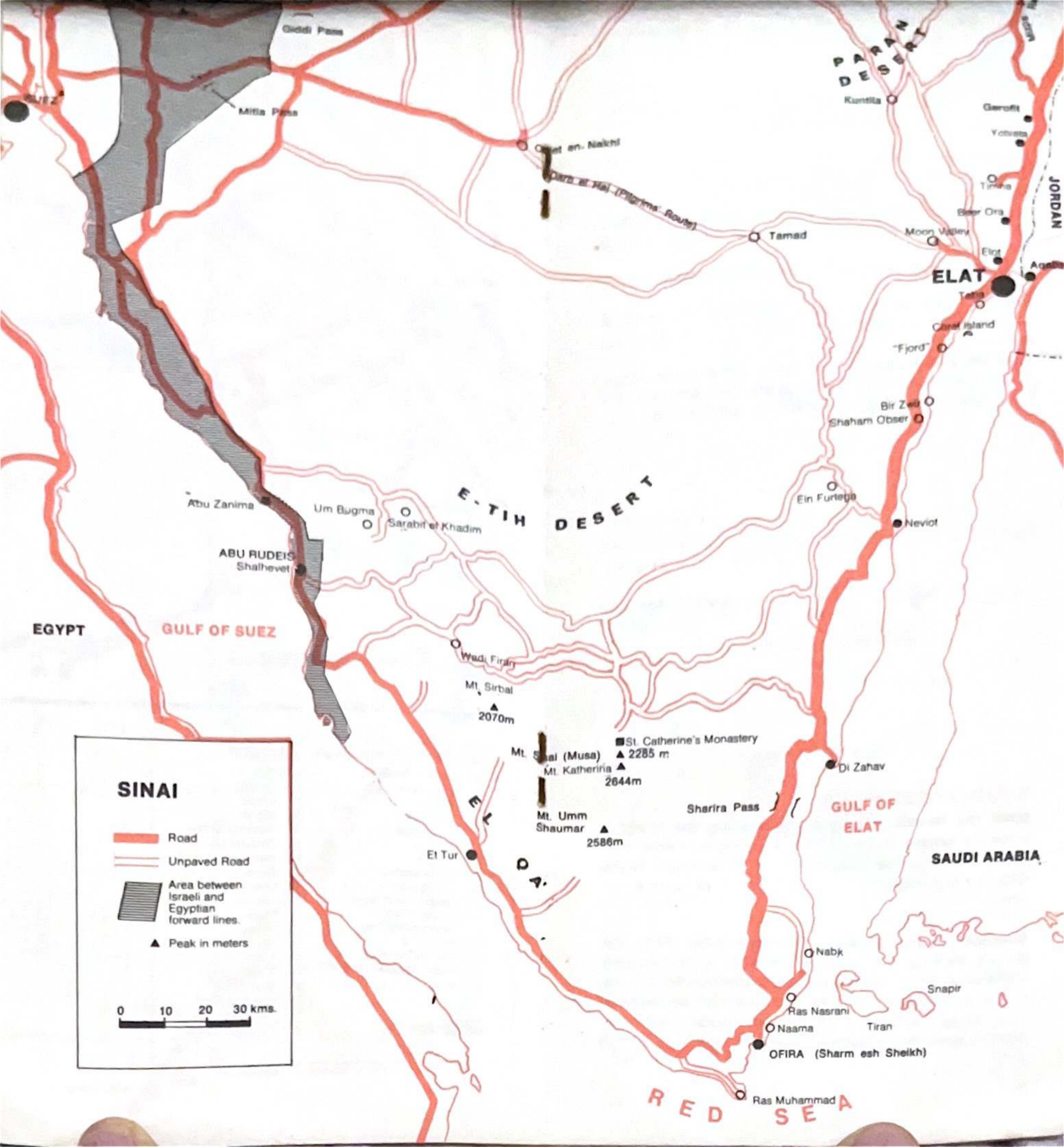
Giddi Pass
Mitla Pass
Suez
Qiset an-Naqhl
Darb el Hajj (Pilgrims' Route)
Tamad
PARAN DESERT
Kuntilla
Gerofit
Yotvata
Timna
Beer Ora
Moon Valley
Eilat
ELAT
Taba
Coral Island
"Fjord"
Bir Zeit
Shaham Obser
JORDAN
Abu Zanima
Um Bugma
Sarabit el Khadim
E-TIH DESERT
Ein Furtega
Neviot
ABU RUDEIS
Shalhevet
EGYPT
GULF OF SUEZ
Wadi Firan
Mt. Sirbal
2070m
St. Catherine's Monastery
Mt. Sinai (Musa)
2285 m
Mt. Katherina
2644m
Di Zahav
Mt. Umm Shaumar
2586m
Sharira Pass
GULF OF ELAT
EL DA.
Et Tur
SAUDI ARABIA
Nabk
Snapir
Ras Nasrani
Tiran
Naama
OFIRA (Sharm esh Sheikh)
Ras Muhammad
RED SEA
SINAI
Road
Unpaved Road
Area between Israeli and Egyptian forward lines.
Peak in meters
0 10 20 30 kms.

CONDUCTED TOURS

Regular tours from Elat are operated by:

Car Tours:

Egged Tours, Commercial Centre, Tel: 3555

Johnny Desert Tours, Commercial Centre, Tel: 2211

Ya'alat Tourist Service Co. Ltd., New Tourist Centre, Tel: 2974, 5717 Laromme Hotel, Tel: 4111

Flight Tours:

Arkia Inland Airlines Ltd., New Tourist Centre, Tel: 6102

Boat Tours:

Tour-Yam Company, New Pier (Coral Beach), Tel: 2436
50 minute, glass-bottom boat tours, every hour from 9 a. m. to 4 p. m.

Dolphin, Tourist Jetty, north beach. Reservations: Ya'alat (see above).

Half day tours along the coast, including tour of Coral Island. Departures: 9:30 a. m. and 2:30 p. m. every day except Sunday.

Campers and hikers wishing to tour the area can obtain valuable information and advice at the Field School on the Coral Beach, Tel: 2114 or in Ofira, Tel: (057) 99289

TOURIST SERVICES

Meet the Israeli: A programme enabling the tourist to know the people of the country. A visit to the home of an Israeli family can be arranged by the Government Tourist Office. It is advisable to make application 48 hours in advance.

Voluntary Tourist Service: The ladies of Elat are at your service to help with special problems and questions. Volunteers are on duty Sunday through Thursday 6 p. m. to 8 p. m. in the lobbies of the Laromme, Moriah and Neptune Hotels. The V. T. S. Office, New Tourist Centre, Tel: 3098, open daily, except Saturday, from 8:30 a. m. to 1:30 p. m.

SPORT

Swimming: Lifeguards are on duty throughout the year at Elat's public beach next to the Neptune Hotel, and at the public beaches in Neviot, Di-Zahav and Ofira.

Diving:

Aqua Sport-Elat: A diving club catering to licensed divers. Scuba diving and snorkeling equipment for hire. Coral Beach, Tel: 2788

Moon Valley-Elat: A diving club situated in the Moon Valley Hotel, Tel: 5111

Neviot: Diving Club, Tel: 3667, 6191

Di Zahav: Diving Club, Tel: (057) 99215, 99257

Ofira: Hugy's Diving Center, Red Sea Diving Center, Tel: (057) 99295

Diving courses are available at the clubs.

INTERNATIONAL CLUBS

The following clubs extend a warm welcome to overseas members:-

The Rotary Club meets every Sunday at 9 p. m. at the Neptune Hotel.

WIZO: Open House Tuesdays from 5 p. m. to 7 p. m., Wednesdays, from 10 a. m. to 12 noon, Tel: 2961.

EVENING ENTERTAINMENT

Cinema: The Elat cinema is located near the Post Office, Tel: 2855. Dialogue is in the original language with subtitles provided in Hebrew, French or English. Programmes are changed three to four times weekly. Visiting theatrical groups and orchestras perform in the cinema hall.

There are a number of discotheques and piano bars in Elat's hotels and in town.

RESTAURANTS

Elat's restaurants offer sea food and a variety of cuisines, including French, Italian, Chinese, South American and Oriental. Restaurants displaying the emblem appearing on the back of this booklet are "listed by the Ministry of Tourism".

SYNAGOGUES

Central Synagogue, Rehov Horev. (Sepharadi)
Yahalom Synagogue, Hadekel quarter. (Ashkenazi)

SHOPPING

Visitors should look particularly for the "Listed by the Ministry of Tourism" symbol of the two Biblical spies bearing a bunch of grapes, which is displayed by all approved shops (see back of booklet).

Of special interest to shoppers in Elat is the jewellery set with local malachite stones in green, blue and amber, as well as ceramics, shells, decorative dried tropical fish and bottles of multi-coloured sand.

The shops are closed on Tuesday afternoons, except the Hamashbir-Lazarhan department store which is closed on Wednesday afternoons.



BANKS

All the banks will cash foreign currency, travellers' cheques and State of Israel Bonds. Banking hours are from 8:30 a. m. to 12 noon daily, except for Saturdays. On Sunday, Tuesday and Thursday they open from 4:00 p. m. to 5:30 p.m. Elat's banks are located in the Commercial Centre:

Bank Hapoalim Ltd., Tel: 2212, 2740
Bank Leumi Ltd., Tel: 4191, 4193
Israel Discount Bank Ltd., Tel: 3856, 2584

POST OFFICE

The central Post Office is located on Sederot Hatemarim in the Commercial Centre. Open 8 a. m. to 7 p. m. Friday till 3 p. m.

EMERGENCIES

Magen David Adom (First Aid): Tel: 2222
Police: Tel: 2444, 2445
Hospital: Tel: 2301, 3151, 3152

INTERURBAN TRANSPORT

Regular bus and sherut-taxi services, as well as daily flights, link Elat with the rest of the country. A sherut-taxi is one in which the passenger pays for an individual seat in a seven seater taxi.

Sherut-taxis

Yael Daroma is the company which serves the southern part of Israel. It maintains an office in Elat in Rehov Almogim, Tel: 2279. For detailed time-tables please apply there.

Bus

Buses of the Egged Bus Company arrive and depart from the central bus station which is located at Sederot Hatemarim, Tel: 5161. For detailed time-tables please apply there.

Air

Arkia Israel Inland Airlines has several scheduled flights daily between Jerusalem, Tel Aviv, Haifa, Ofira and Elat. For detailed time-tables and reservations please apply to the Arkia office, New Tourist Centre, Tel: 6102, 6103. Same-day reservation at the Airport, Tel: 3141, 3144. Ofira Terminal, Tel: (057) 99227.

Evrona Taxi Company, Rehov Almogim, Tel: 2177-8.
Arava, Tel: 3331, 4141.

CITY BUS SERVICE

Buses leave from the central station every 20 minutes for the North Beach, where most of the hotels are situated. Buses for Coral Beach leave every 30 minutes.

SHIPPING AGENCY

M. Dizengoff & Co. Ltd., Elat Port. Tel: 2146, 2147.

TOURIST AND TRAVEL AGENCIES

Rotem Tours, Merkaz Mishari Hadash, Tel: 2303.

SELF-DRIVE CAR HIRE SERVICES

Cars for hire are available from the following agencies.
Avis, near Elat Airport, Tel: 2550
Europcar, Egged Tours Office, Commercial Centre, Tel: 3555
Gindi, New Tourist Centre, Tel: 3549
Inter-Rent, Laromme Hotel, Tel: 4111 or Ya'alat, Tel: 2974, 5717
Kopel Rent-a-Car, near the Post Office, Tel: 5353, 4105
Yankele, New Tourist Centre, Tel: 6363
In Ofira:
Avi Tours, Tel: (057) 99224

ACCOMMODATION

Hotels: Laromme****Tel: 4111
Caesar****Tel: 6161
Moriah Elat****Tel: 3104
Queen of Sheba****Tel: 2113
Shulamit Gardens****Tel: 5151
Neptune****Tel: 3131
Center***Tel: 3334
Moon Valley***Tel: 5111
Caravan**Tel: 3102, 2776
Etzion**Tel: 4131
Snapir**Tel: 3188 (no breakfast)
Bel**Tel: 6122/4
Dalia**Tel: 5171
Dekel*Tel: 3191
Blue Sky Caravan (trailers) Tel: 3953/4
Sun Bay Holiday Village & Camping (bungalows), Tel: 2362

Vacation Clubs: Red Rock Vacation Club. Tel: 3171
Hotel de Coraux, Mediterranean Club, Tel: 3976/7

Sinai Area: Neviot Holiday Village, Tel: 6191
Di Zahav Holiday Village, Tel (057) 99 257
Sharem Hotel, Ofira, Tel: (057) 99 226

Youth Hostels: The Elat Youth Hostel is open every day throughout the year from 5 p.m. You may book directly through the hostel, Tel 2358
Nophit Hostel: Tel 2207

Sinai Area: Youth Hostel, Ofira, Tel: (057)99 288
Field School Hostel, Ofira: Tel: (057)99 289





All shops which display this emblem are listed by the Ministry of Industry, Trade & Tourism.

ISRAEL GOVERNMENT TOURIST INFORMATION OFFICES

		Telephone
Jerusalem	Rehov Hamelekh George 24	(02) 241281/2
Jerusalem *	Jaffa Gate	(02) 282295/6
Jerusalem *	Municipal Inf. Rehov Yafo 34	(02) 228844
Bethlehem *	Manger Square	(02) 942591
Ramallah *	Al-Mughtaribin Sq	(02) 95355/6
Allenby Bridge		(02) 922280
Tel Aviv	Rehov Mendele 7	(03) 223266/7
Ben Gurion Airport		(03) 971485
Bat Yam	Rehov Hanesi'im 43	(03) 889766
Netanya *	Kikar Haatzmaut	(053) 27286
Haifa Town	Rehov Herzl 18	(04) 666522/3
Haifa Port	Shed No. 12	(04) 663988
Nahariyya	"Egged", Sderot Ga'aton	(04) 922126
Nazareth	Rehov Casanova	(065) 54144
Akko * (Acre)	Municipality Building	(04) 910251
Tiberias	Rehov Alhadeff 8	(067) 20992
Zefat * (Safed)	Municipality Building	(067) 30633
Ashqelon *	Commercial Centre, Afridar	(051) 27412
Be'er Sheva	Bet Tnuat Hamoshavim	(057) 36011
Arad *	Commercial Centre	(057) 98144
Elat	Rechter Commercial Centre	(059) 2268

* In cooperation with the local municipality

Note:

Rehov	= Street	Sdera(ot)	= Boulevard
Kikar	= Square	Retzif	= Esplande
Kvish	= Road	Derech	= Way

The information contained in this booklet is correct as of June 1977